


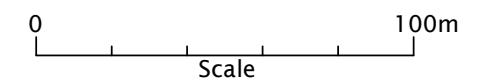


FENCING PLAN

Legend

-  Planning Application Boundary
-  Allowance for turning area
-  Site Fences (indicative alignment)



Client: WESTRAY DEVELOPMENT TRUST

Project: GALLO HILL QUARRY

Title: FENCING PLAN

Figure: 3 Drawn: MCL

Scale: 1:2,000 Checked: RML

Date: 05.10.2017 Sheet Size: A3

Dalgleish Associates Ltd

ENVIRONMENTAL, MINERAL AND
PLANNING CONSULTANTS
CATHEDRAL SQUARE
DUNBLANE FK15 0AH
Tel: 01786 822339

